

RESOLUTION NO. 54-2013

A RESOLUTION OF THE OMAK CITY COUNCIL APPROVING AN AGREEMENT WITH THE COLVILLE CONFEDERATED TRIBES TO PERFORM CULTURAL RESOURCES SURVEY WORK IN THE AREA OF THE PHASE 4B SEWER REPLACEMENT PROJECT

WHEREAS, the City is proceeding to replace the highest risk and most seriously damaged part of their sewer collection system; and

WHEREAS, the next phase of this project is on the east side of the Okanogan River, on lands within the Colville Tribes Reservation; and

WHEREAS, when the Sewer Replacement Project was first started, an environmental review (including a Cultural Resources Survey) was conducted on all lands within the Omak City boundaries; and

WHEREAS, in reviewing the portions of the sewer collection system that need to be replaced in Phase 4B of the project, we have found approximately 1,250 lineal feet of sewer collection pipe that lies outside of the City limits, and thus has not been included within the Area of Potential Effect that was covered by the previously approved Cultural Resources Survey; and


WHEREAS, in discussing this situation with the Colville Tribal Historic Preservation Office, they offered to conduct a Cultural Resources Survey for the added Area of Potential Effect, and supplement the original report allowing the City to meet its requirements under Executive Order 05-05 and Section 106; and

WHEREAS, the proposed Scope of Work, and fees for performing these tasks are reasonable and appropriate.

NOW, THEREFORE BE IT RESOLVED by the City Council of the City of Omak that the proposal by the Colville Tribes Historic Preservation Office, a copy of which is attached as **Exhibit "A"** is approved, and the City is authorized to proceed with the agreement as part of the Sewer Replacement Project.


PASSED AND APPROVED this 21st day of October, 2013.

SIGNED:




Cindy Gagne, Mayor

ATTEST:



Kathy Lobdell, City Clerk

APPROVED AS TO FORM:



Michael Howe, City Attorney

Resolution No. 54-2013

Exhibit "A"

Statement of Work

Amended City of Omak Sewer System Improvements Project, Colville Reservation, Okanogan County, Washington

October 16, 2013

PROPOSED ACTION AND NEED:

The City of Omak is proposing to replace existing pipes and install new pipes within, and adjacent to, its current sewer collection system. As this project will use some federal funding, it is subject to Section 106 of the National Historic Preservation Act. A cultural resources survey of most of the project area has already been completed (Harder and Derr 2010). However, an additional section was added to the proposed project. This change in the project description required the City of Omak to reopen their Section 106 consultation with the Tribal Historic Preservation Officer of the Confederated Tribes of the Colville Reservation (CCT). During consultation, it was determined that the new section would require a cultural resources survey to identify any historic properties that may be within the amended project's area of potential effect (APE).

The APE is located in Section 35 of Township 34N Range 26E, Willamette Meridian and within the boundaries of the Colville Reservation. The proposed APE will include underground disturbance of approximately 250 meters of existing pipe between Seventh Avenue and Benton Street. Trenches will also be dug at both ends of this pipe for pipe access during the pipe bursting process and installation of manholes. Another pipe measuring approximately 130 meters will also be installed in a north/south line running parallel to Dayton Street.

The Confederated Tribes of the Colville Reservation (Colville Confederated Tribes [CCT]) have assumed the responsibilities of the State Historic Preservation Officer on tribal lands, per 36CFR800 and has established a Tribal Historic Preservation Officer (THPO). Therefore, the THPO is the official representative for purposes of Section 106 on this project

TASKS TO BE COMPLETED AS PART OF THE SCOPE OF WORK:

As a cultural resources survey report has already been completed for this project, only a field survey and brief report of findings will be required for this survey. These findings will be attached to the original report.

Field Investigations

The CCT History/Archaeology Program will conduct an archaeological investigation of the APE. The archaeological survey will consist of a systematic pedestrian survey of the APE, utilizing transect spacing of no more than 10 meters. Shovel test pits may be excavated in order to determine if any subsurface cultural materials are present in the area. Any artifacts recovered shall be photographed in the field and returned to the probe location. Any cultural resources identified during the archaeological investigations will be recorded using Washington State Archaeological Site/Isolate Inventory Forms.

Brief Report of Findings

The CCT History/Archaeology Program will prepare a brief report detailing the results of the archaeological survey and TCP research. The report shall comply with the CCT Cultural Resource Management Plan standards and guidelines for survey fieldwork and reporting. A final report will be generated addressing any City of Omak comments on the draft report.

BUDGET

Please see the attached spreadsheet for the costs for completing this Scope of Work. This is a "Not to Exceed" budget.

DELIVERABLES

- One electronic copy of a draft amendment report and any site forms generated during the project. (These may be submitted via email).
- Three hard copies of the final report.
- Three hard copies of any site forms completed as part of the project.
- One electronic copy of the final report and site forms (if applicable) in Adobe PDF. The electronic copy will be submitted on CD and via email.

SCHEDULE

The following schedule is subject to weather conditions, and may be revised accordingly. The tasks described above will be completed according to the following schedule.

<u>Task</u>	<u>Date Completed</u>
Fieldwork	When conditions permit
Draft Report submitted to City of Omak	Within two weeks after fieldwork is completed
City of Omak comments returned	Two weeks after receipt from CCT
Final Report	One week after receipt from City of Omak


MATERIALS PROVIDED BY CITY OF OMAK

Project location maps detailing location of area of potential effect.

CONTACT

Ralph Malone, City Administrator
City of Omak
P.O. Box 72
Omak, WA 98851
(509) 826-1170

STATEMENT OF WORK APPROVED BY:



Guy Moura, CCT History/Archaeology Program Manager

10-17-13

Date

Ralph Malone, City of Omak Administrator

Date

Contains proprietary and confidential information - not for distribution or disclosure

Confederated Tribes of the Colville Reservation
 History/Archaeology Program
 Proposed Budget
 Date: 10/16/13

Project: 2013 City of Omak Sewer Project Amendment Cultural Resources Survey

Salary, Fringe, Indirect

	Rate	# of hours	Total		
Accountant	\$ 20.01	2	\$ 40		
Administrative Assistant	\$ 18.15	2	\$ 36		
Tribal Archaeologist	\$ 32.60	16	\$ 522		
Archaeologist I	\$ 22.06	16	\$ 353		
		Total Salaries	\$ 951		
		Total Fringe	\$ 465		
		Total Indirect	\$ 341		
		Total Salary and Fringe	\$ 1,757		

Travel (Field Survey GSA)

	Rate	# of Units	Total		
Mileage	.565/mi	72	\$ 41		
		Total Travel Expense	\$ 41		

Total Budget Not To Exceed	\$ 1,798
-----------------------------------	-----------------