

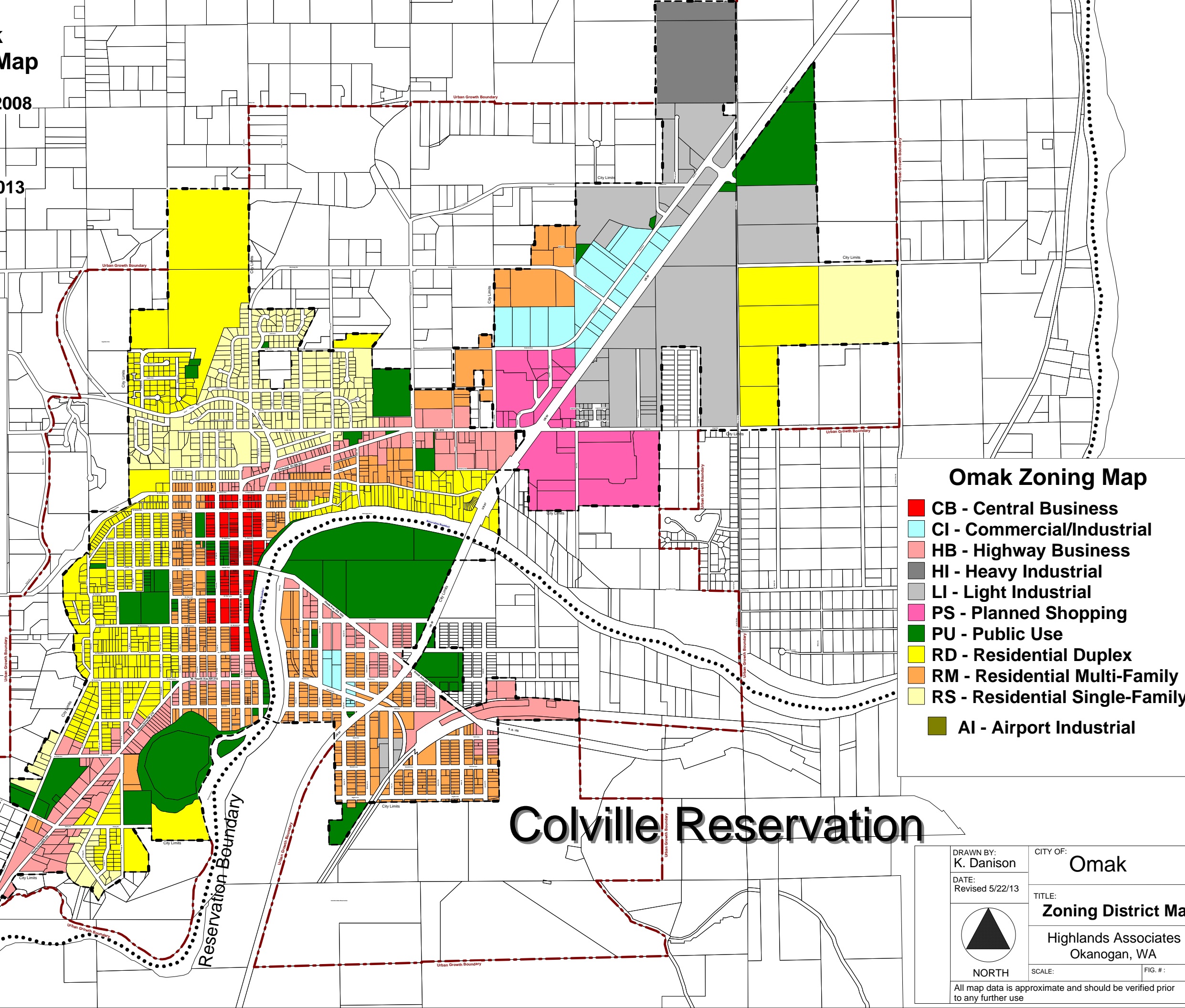
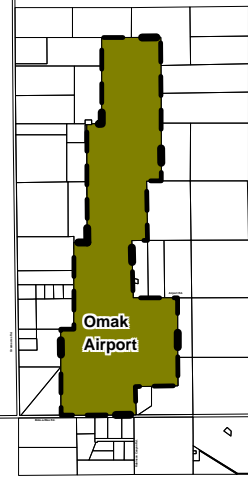
City of Omak Official Zoning Map

Amended June 16, 2008
Ordinance No. _____

Amended May 20, 2013
Ordinance No. _____

Mayor _____

Airport Inset



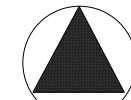
Omak Zoning Map

- CB - Central Business
- CI - Commercial/Industrial
- HB - Highway Business
- HI - Heavy Industrial
- LI - Light Industrial
- PS - Planned Shopping
- PU - Public Use
- RD - Residential Duplex
- RM - Residential Multi-Family
- RS - Residential Single-Family
- AI - Airport Industrial

Colville Reservation

DRAWN BY:
K. Danison
DATE:
Revised 5/22/13

CITY OF:
Omak



NORTH

TITLE:
Zoning District Map

Highlands Associates
Okanogan, WA

SCALE: _____ FIG. #: _____

All map data is approximate and should be verified prior to any further use